# Oregon Legislative Districts 2011

## Co-Chairs' Proposed Senate Plan

**Notes:**

Final U.S. Census count for Oregon is 3,831,074

**Data Sources:**
Oregon Department of Administrative Services (DAS)
Spatial Data Clearinghouse
Environmental Systems Research Institute (ESRI)
Population Research Center (PRC)
US Census Bureau: TIGER Files, 2010
Decennial Census

**Produced by Committee Services Redistricting for the Oregon State Legislature**
Cartographer: Wayne Corley

**Map Publishing Data:**
06/07/2011

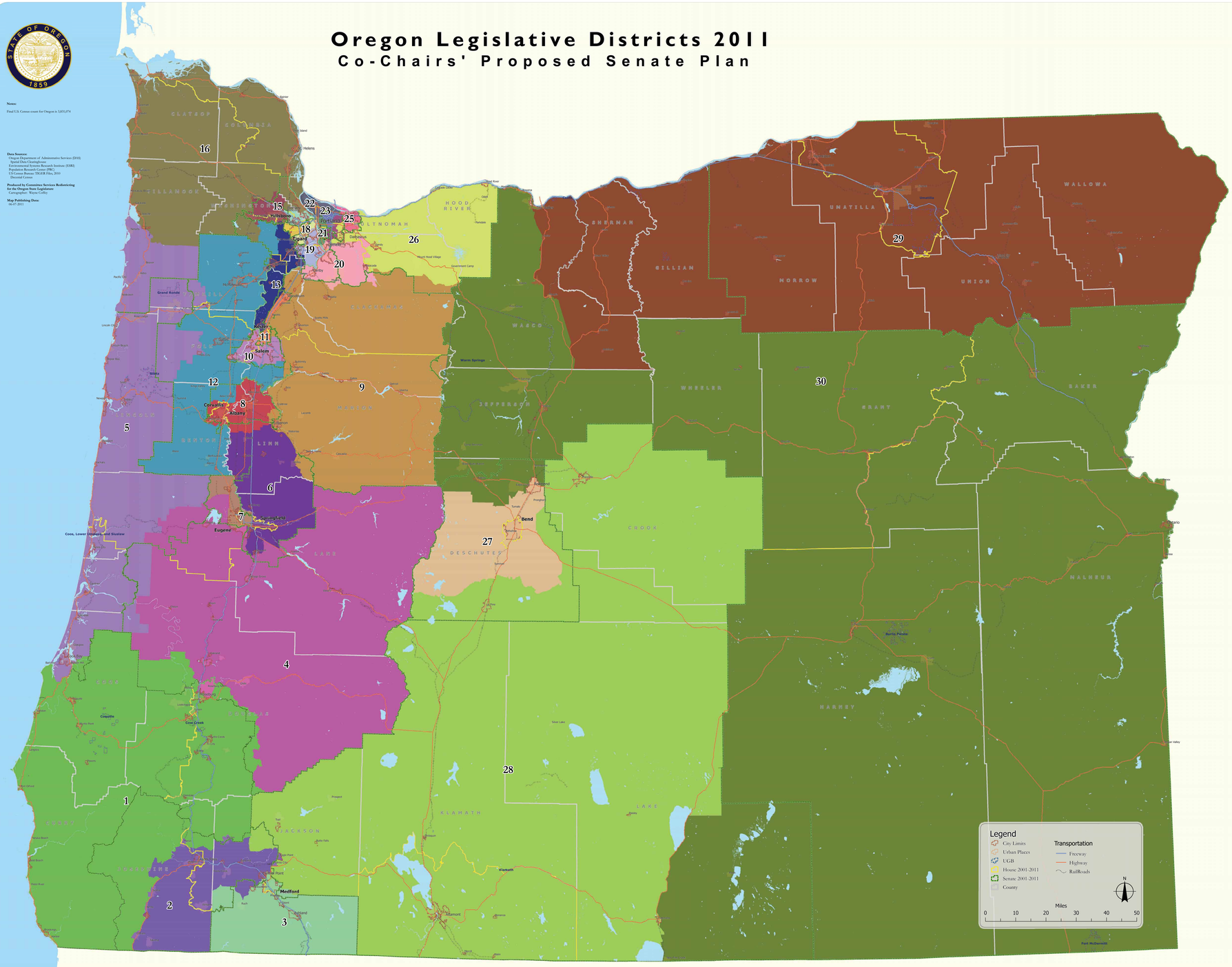


Portland Metropolitan Area

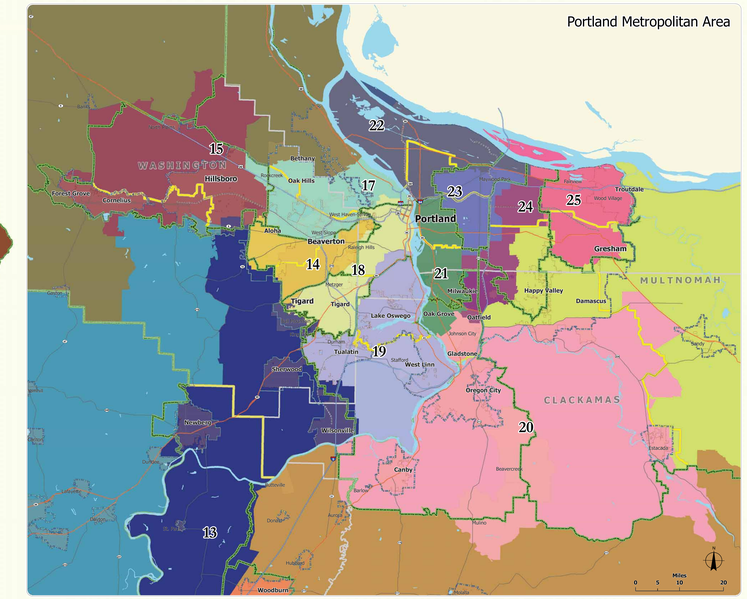


Salem Area

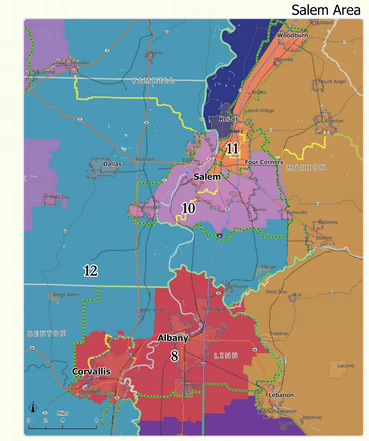
Salem
Albany
Corvallis
Woodburn
Mount Angel
Silverton
Stayton
Sublimity
Jefferson
Scio
Lebanon
Sweet Home
Lyons
Mehama
Gates
Idanha
Detroit
Four Corners
Keizer
Turner
Aumsville
Hubbard
Brooks
Gervais
Donald
Broadway
Monmouth
Independence
Falls City
Dallas
Kings Valley
Philomath
Blodgett
Alsea
Monroe
Harrisburg
Junction City
Coburg
Lacomb
Shedd
Tangent
Crabtree
Scravel Hill
Lebanon
Sodaville
Waterloo
Jordan
Stayton
Sublimity
Mill City
Gates
Idanha
Detroit
Lyons
Mehama
Scio
Jefferson
Brownsville
Halsey